BASIC d.o.o.
Cesta Andreja Bitenca 68, 1000 Ljubljana, tel: 01 583 01 00, basic@basic.si, www.basic.si

GEO-MAP

Paket pomožnih programov za Autocad

NoviKS

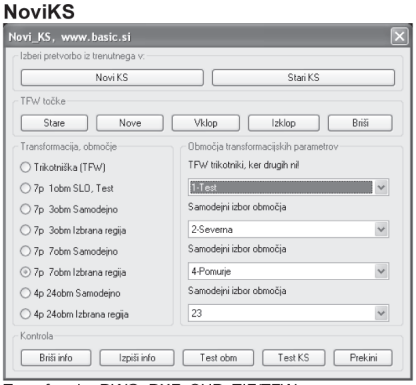

Transformira DWG, DXF, SHP, TIF/TFW.

RASTRI

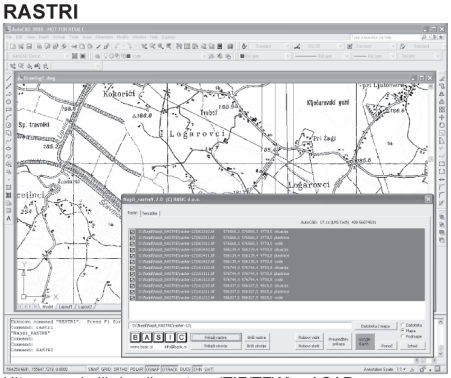

Hiter vnos kalibriranih rastrov (TIF/TFW) v ACAD.

PARCELE

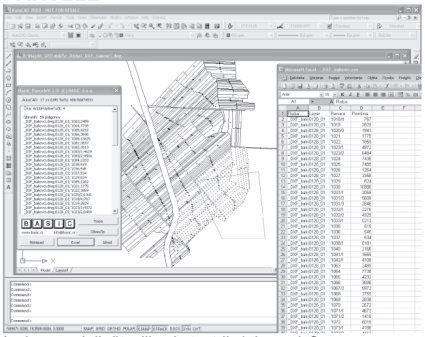

Izpis parcelnih številk v katastrih (.dwg, .dxf).

Izhod v Excel ali Notepad.

BLOKI

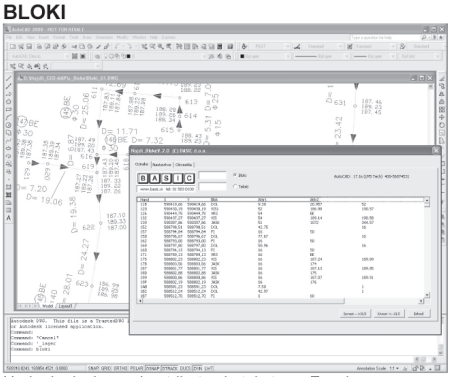

Urejanje, izpisovanje atributov in tekstov z Excelom.

RISBE

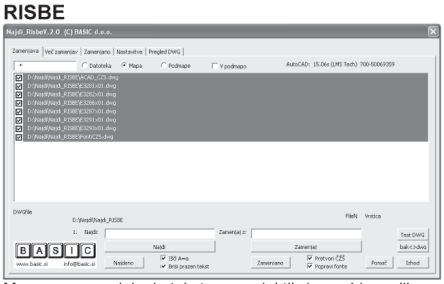

Masovno spreminjanje tekstov v projektih (mapah) z veliko Autocad risbami.

Izpis tekstov v Autocad risbah.

Čiščenje praznih tekstov.

Zamenjava YU-fontov (437, 852) z Win 1250.

KONTURE

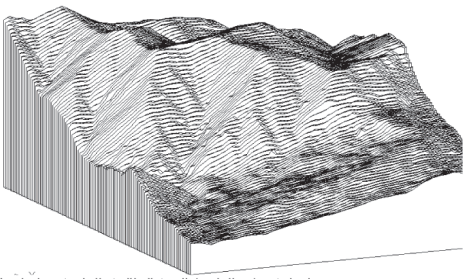

Izpis kontrolnih točk črtovij (polyline) v tabele.

Branje DMV (.grd in .xyz) s 3D prikazi, volumni.

Delitev kontur (line, pline, spline…) na segmente.

Sploščanje 3D risb na Z=0.

Autodesk

Center za geodezijo in geoinformatiko